

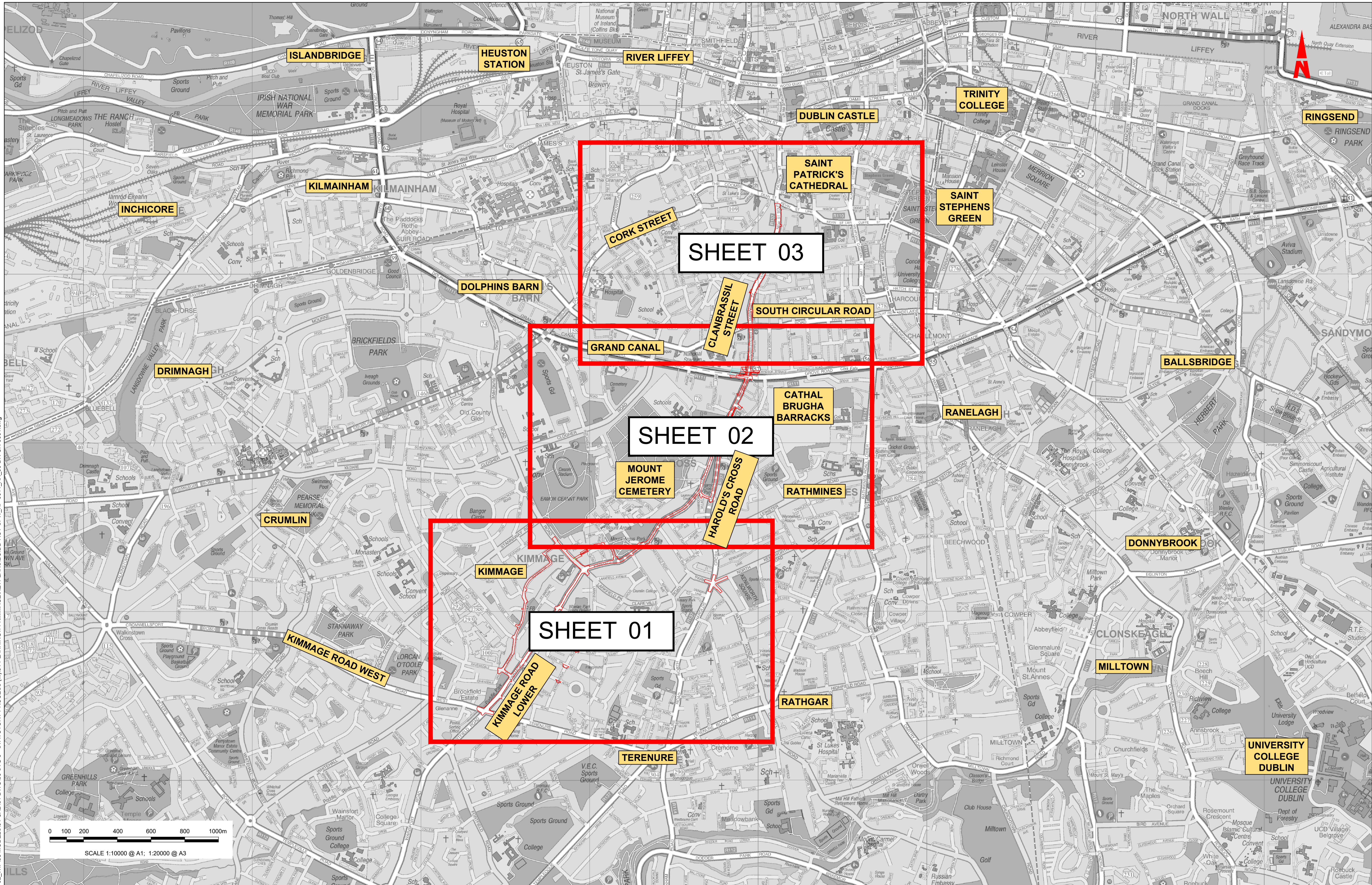
Site Location Plan











0 100 200 400 600 800 1000m  
SCALE 1:10000 @ A1; 1:20000 @ A3

**Project Ireland 2040**  
Building Ireland's Future

Rev	Date	Drn	Ch'kd	App'd	Description
M01	FEB 2023	CG	SMG	SMG	ISSUED FOR PHASE 4: PLANNING

Client: **NTA**  
Údarás Náisiúnta Iompair  
National Transport Authority

Engineering Designer: **CIROD**  
TYPSA

Date	Scale	Drawn	Checked	Approved
FEB 2023	1:10,000 @ A1 1:20,000 @ A3	CG	SMG	SMG

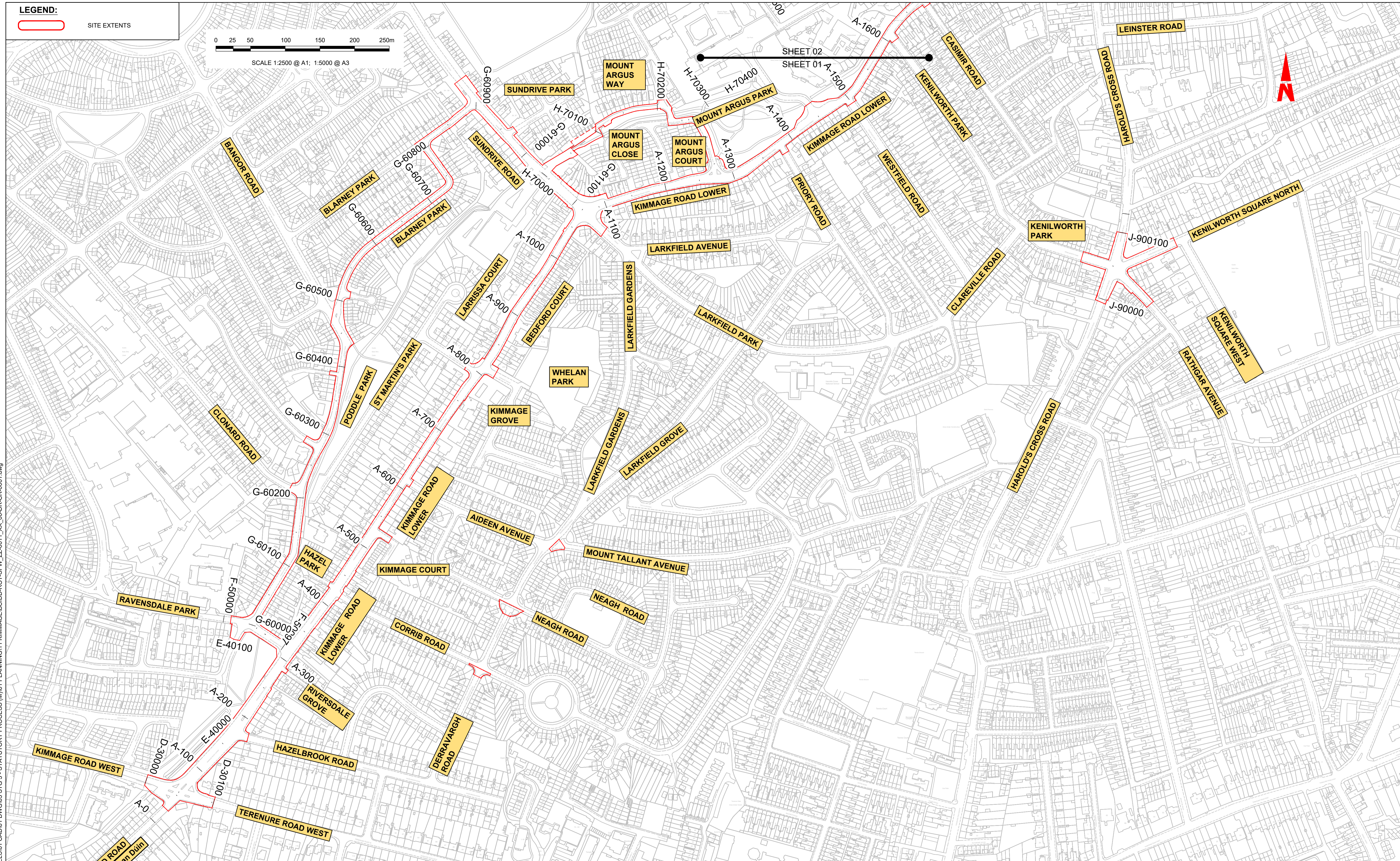
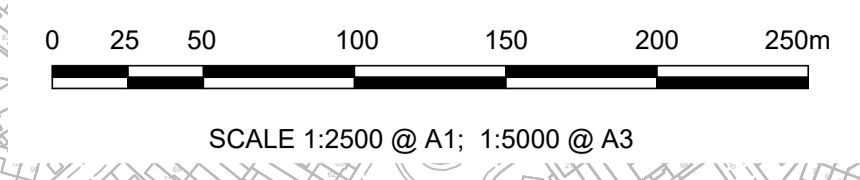
Programme Title	Drawing Title	Drawing File Name	Sheet Number	Status	Rev
<b>BUSCONNECTS DUBLIN</b> CORE BUS CORRIDORS INFRASTRUCTURE WORKS	KIMMAGE TO CITY CENTRE CORE BUS CORRIDOR SCHEME KEY PLAN - SITE LOCATION MAP	BCIDD-ROT-SPW_KP-0011_XX_00-DR-ZZ-0001	01 of 01	A	M01

DO NOT SCALE USE FIGURED DIMENSIONS ONLY



**LEGEND:**

SITE EXTENTS



- NOTES:**
- FOR SITE LOCATION MAP SEE DRAWING SERIES SPW\_KP
  - FOR GENERAL ARRANGEMENTS SEE DRAWING SERIES GEO\_GA

\nodub\p1\2019\191717-02\_WIP\08 MODELS\01 CAD\01 DWG\03 STG 3 - STATUTORY PROCESS (M)\01 PLANNING\11 KIMMAGE\BCIDD-ROT-SPW\_ZZ-0011\_XX\_00-DR-CR-0001.dwg  
 Disclaimers:  
 a. © National Transport Authority (NTA) 2022. This drawing is confidential and the copyright in it is owned by NTA. This drawing must not be either loaned, copied or otherwise reproduced in whole or in part or used for any purpose without the prior permission of NTA.  
 b. This drawing is to be used for the design element identified in the titlebox. Other information shown is to be considered indicative only. The drawing is to be read in conjunction with all other relevant design drawings.  
 c. D.S. data used for plans are printed under © Ordnance Survey Ireland Government of Ireland. All rights reserved. Licence Number 2022/OSI\_NMA\_180 National Transport Authority. All elevations are in metres and relate to OSI Geoid Model (OSGM15) Mean Head. All Co-ordinates are in Irish Transverse Mercator Grid (ITM) as defined by OSI active local GPS station.  
 d. Information concerning the position of apparatus shown on this drawing is based on drawings supplied by the utility owners and/or the utility works contractor, whilst every care has been taken in the preparation of this drawing, positions should be taken as approximate and are intended for general guidance only and no representation is made by the NTA as to the accuracy, completeness, sufficiency or otherwise of this information or any part of it. Any liabilities are hereby expressly disclaimed.  
 e. The information contained herein has been provided by the NTA but does not purport to be comprehensive or final. Recipients should not rely on the information. Neither the NTA nor any of its directors, officers, employees, agents, stakeholders or advisers make any representation or warranty as to, or accept any liability or responsibility in relation to, the accuracy, accuracy, reasonableness or completeness of the information provided as part of this document or any matter on which the information is based (including but not limited to loss or damage arising as a result of reliance by recipients on the information or any part of it). Any liabilities are hereby expressly disclaimed.

Project Ireland 2040  
 Building Ireland's Future

Rev	Date	Drn	Chk'd	App'd	Description
M01	FEB 2023	CG	SMG	SMG	ISSUED FOR PHASE 4: PLANNING

Client

**NTA**  
Udarás Náisiúnta Iompair  
National Transport Authority

Date: FEB 2023  
Scale: 1:2,500 @ A1  
1:5,000 @ A3

Programme Code: BCIDD  
Originator Code: ROT

Engineering Designer		
Drawn	Checked	Approved
CG	SMG	SMG

Programme Title: **BUSCONNECTS DUBLIN**  
**CORE BUS CORRIDORS INFRASTRUCTURE WORKS**

Drawing Title: KIMMAGE TO CITY CENTRE CORE BUS CORRIDOR SCHEME  
SITE LOCATION PLAN

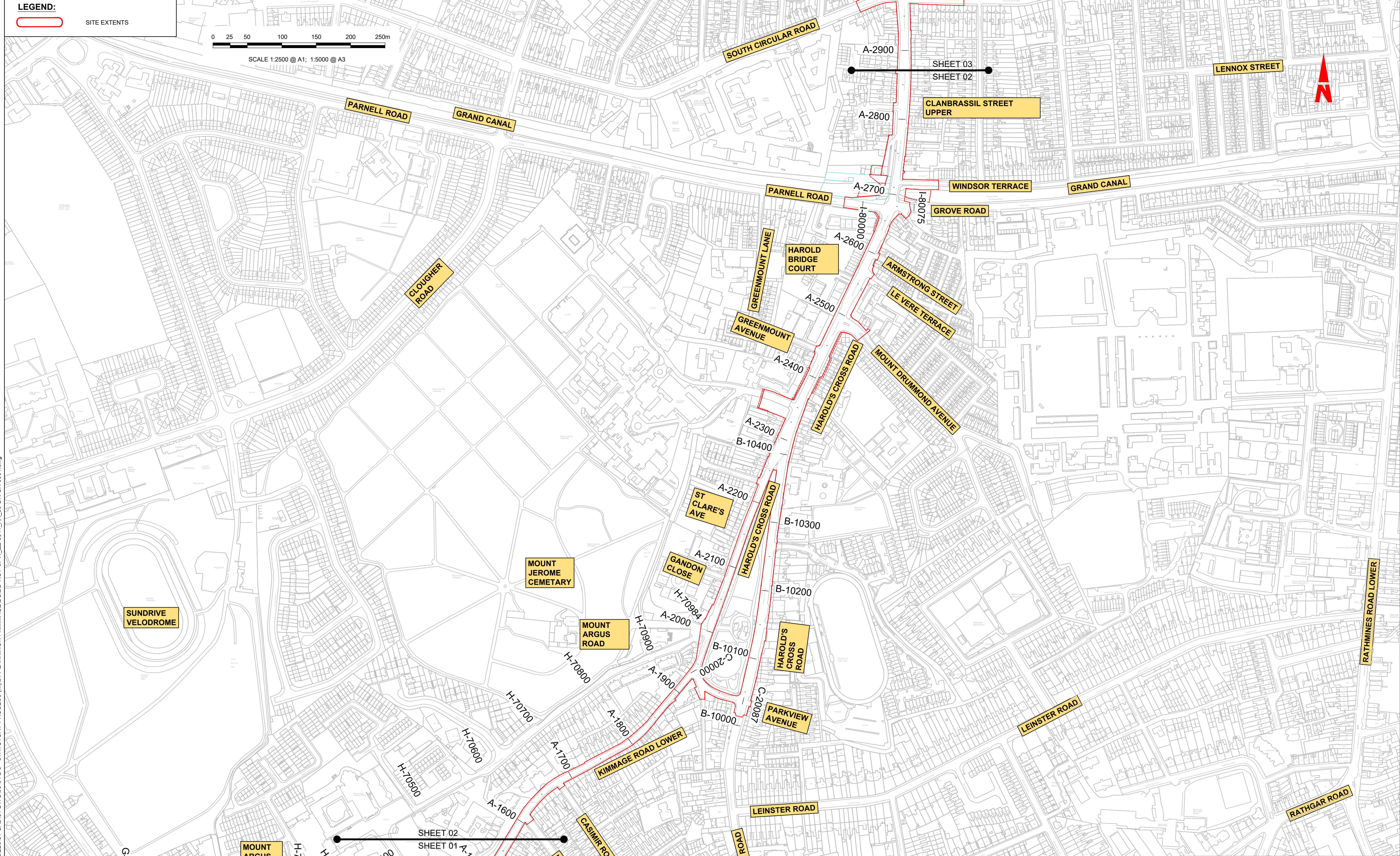
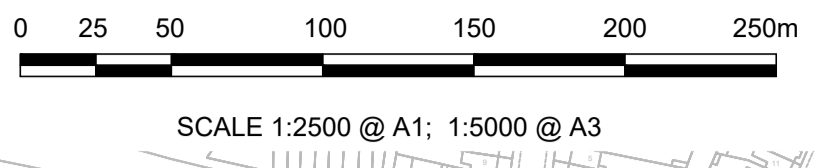
Drawing File Name: BCIDD-ROT-SPW\_ZZ-0011\_XX\_00-DR-CR-0001  
Sheet Number: 01 of 03  
Status: A  
Rev: M01

DO NOT SCALE USE FIGURED DIMENSIONS ONLY



**LEGEND:**

SITE EXTENTS



- NOTES:**
- FOR SITE LOCATION MAP SEE DRAWING SERIES SPW\_KP
  - FOR GENERAL ARRANGEMENTS SEE DRAWING SERIES GEO\_GA

Disclaimer:  
 a. © National Transport Authority (NTA) 2022. This drawing is confidential and the copyright in it is owned by NTA. This drawing must not be either loaned, copied or otherwise reproduced in whole or in part or used for any purpose without the prior permission of NTA.  
 b. This drawing is to be used for the design element identified in the titlebox. Other information shown is to be considered indicative only. The drawing is to be read in conjunction with all other relevant design drawings.  
 c. O.S. data used for plans are printed under © Ordnance Survey Ireland Government of Ireland. All rights reserved. Licence Number 2022/OSI\_NMA\_180 National Transport Authority. All elevations are in metres and relate to OSI Geoid Model (OSGM15) Mean Head. All Co-ordinates are in Irish Transverse Mercator Grid (ITM) as defined by OSI active local GPS station.  
 d. Information concerning the position of apparatus shown on this drawing is based on drawings supplied by the utility owners and/or the utility works contractor, whilst every care has been taken in the preparation of this drawing, positions should be taken as approximate and are intended for general guidance only and no representation is made by the NTA as to the accuracy, completeness, sufficiency or otherwise of this drawing and the position of the apparatus. The information contained herein does not purport to be comprehensive or final as the apparatus is subject to being altered and/or superceded. Recipients should not rely on this information. Any liabilities are hereby expressly disclaimed.  
 e. The information contained herein has been provided by the NTA but does not purport to be comprehensive or final. Recipients should not rely on the information. Neither the NTA nor any of its directors, officers, employees, agents, stakeholders or advisers make any representation or warranty as to, or accept any liability or responsibility in relation to, the adequacy, accuracy, reasonableness or completeness of the information provided as part of this document or any matter on which the information is based (including but not limited to loss or damage arising as a result of reliance by recipients on the information or any part of it). Any liabilities are hereby expressly disclaimed.

**Project Ireland 2040**  
 Building Ireland's Future

Rev	Date	Drn	Chk'd	App'd	Description
M01	FEB 2023	CG	SMG	SMG	ISSUED FOR PHASE 4: PLANNING

**Client**  
**NTA**  
 Údarás Náisiúnta Iompair  
 National Transport Authority

**Engineering Designer**  
**CIROD**  
 TYPSA

**Programme Title**  
**BUSCONNECTS DUBLIN**  
**CORE BUS CORRIDORS INFRASTRUCTURE WORKS**

**Drawing Title**  
 KIMMAGE TO CITY CENTRE CORE BUS CORRIDOR SCHEME  
 SITE LOCATION PLAN

Date	Scale	Drawn	Checked	Approved
FEB 2023	1:2,500 @ A1 1:5,000 @ A3	CG	SMG	SMG

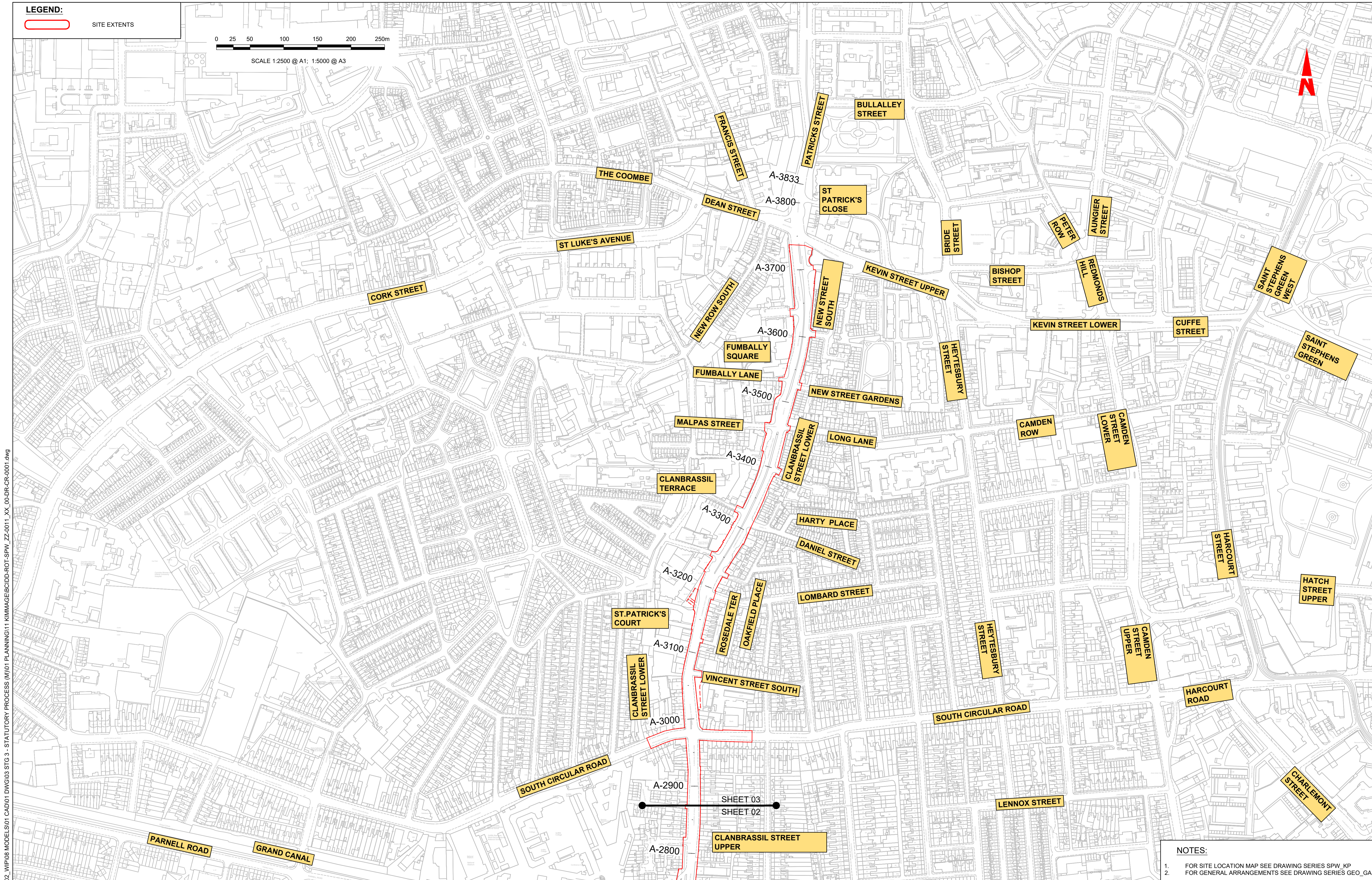
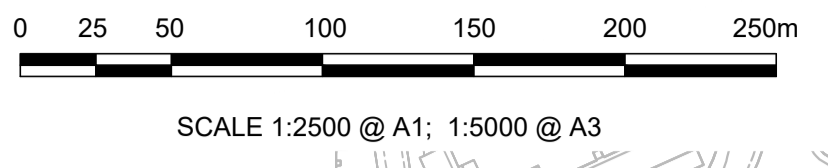
Programme Code	Originator Code	QMS Code	Drawing File Name	Sheet Number	Status	Rev
BCIDD	ROT		BCIDD-ROT-SPW_ZZ-0011_XX_00-DR-CR-0002	02 of 03	A	M01

DO NOT SCALE USE FIGURED DIMENSIONS ONLY

\\nodub\p1\j2019\19117-02\_WIP\08 MODELS\01 CAD\01 DWG\03 STG 3 - STATUTORY PROCESS (M)\01 PLANNING\11 KIMMAGE\BCIDD-ROT-SPW\_ZZ-0011\_XX\_00-DR-CR-0001.dwg



**LEGEND:**  
 SITE EXTENTS



**NOTES:**  
 1. FOR SITE LOCATION MAP SEE DRAWING SERIES SPW\_KP  
 2. FOR GENERAL ARRANGEMENTS SEE DRAWING SERIES GEO\_GA

Disclaimer:  
 a. © National Transport Authority (NTA) 2022. This drawing is confidential and the copyright in it is owned by NTA. This drawing must not be either loaned, copied or otherwise reproduced in whole or in part or used for any purpose without the prior permission of NTA.  
 b. This drawing is to be used for the design element identified in the titlebox. Other information shown is to be considered indicative only. The drawing is to be read in conjunction with all other relevant design drawings.  
 c. O.S. data used for plans are printed under © Ordnance Survey Ireland Government of Ireland. All rights reserved. Licence Number 2022/OSI\_NMA\_180 National Transport Authority. All elevations are in metres and relate to OSI Geoid Model (OSGM15) Mean Head. All Co-ordinates are in Irish Transverse Mercator Grid (ITM) as defined by OSI active local GPS station.  
 d. Information concerning the position of apparatus shown on this drawing is based on drawings supplied by the utility owners and/or the utility works contractor, whilst every care has been taken in the preparation of this drawing, positions should be taken as approximate and are intended for general guidance only and no representation is made by the NTA as to the accuracy, completeness, sufficiency or otherwise of this drawing and the position of the apparatus. The information contained herein does not purport to be comprehensive or final as the apparatus is subject to being altered and/or superceded. Recipients should not rely on this information. Any liabilities are hereby expressly disclaimed.

The information contained herein has been provided by the NTA but does not purport to be comprehensive or final. Recipients should not rely on the information. Neither the NTA nor any of its directors, officers, employees, agents, stakeholders or advisers make any representation or warranty as to, or accept any liability or responsibility in relation to, the adequacy, accuracy, reasonableness or completeness of the information provided as part of this document or any matter on which the information is based (including but not limited to loss or damage arising as a result of reliance by recipients on the information or any part of it). Any liabilities are hereby expressly disclaimed.

Project Ireland 2040  
 Building Ireland's Future

Rev	Date	Drn	Chk'd	App'd	Description
M01	FEB 2023	CG	SMG	SMG	ISSUED FOR PHASE 4: PLANNING

Client: **NTA**  
 Údarás Náisiúnta Iompair  
 National Transport Authority

Engineering Designer: **CIROD**  
 TYPSA

Date: FEB 2023  
 Scale: 1:2,500 @ A1  
 1:5,000 @ A3

Programme Code: BCIDD  
 Originator Code: ROT

Drawn: CG  
 Checked: SMG  
 Approved: SMG

QMS Code

Programme Title: **BUSCONNECTS DUBLIN  
 CORE BUS CORRIDORS INFRASTRUCTURE WORKS**

Drawing Title: **KIMMAGE TO CITY CENTRE CORE BUS CORRIDOR SCHEME  
 SITE LOCATION PLAN**

Drawing File Name: BCIDD-ROT-SPW\_ZZ-0011\_XX\_00-DR-CR-0003  
 Sheet Number: 03 of 03  
 Status: A  
 Rev: M01

DO NOT SCALE USE FIGURED DIMENSIONS ONLY

\\produbp1u2019117-02\_WIP08 MODELS01\_CAD01\_PLANNING11\_KIMMAGEBCIDD-ROT-SPW\_ZZ-0011\_XX\_00-DR-CR-0001.dwg